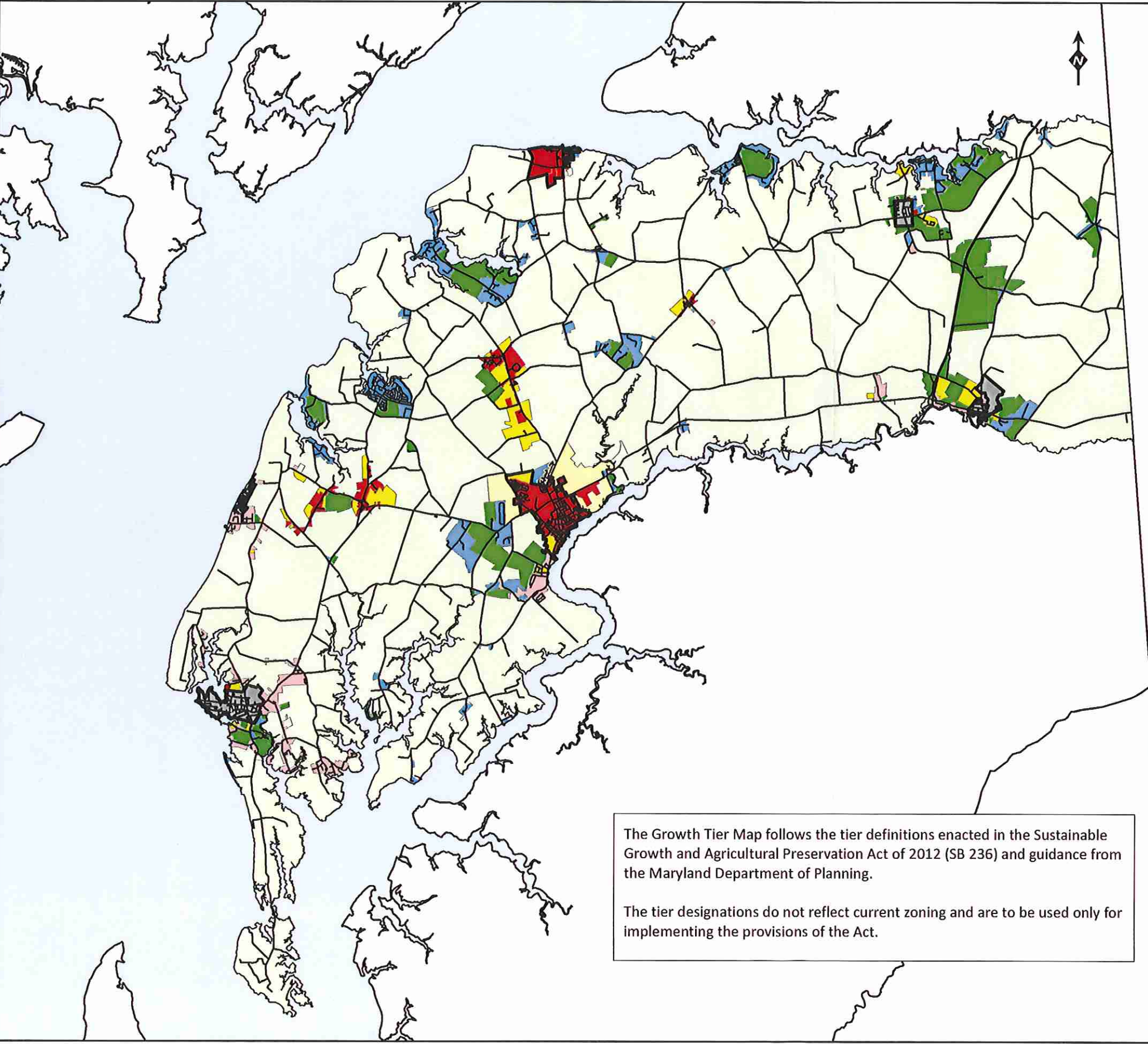












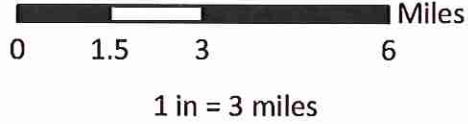
Kent County, Maryland Growth Tier Map



Legend

-  Road Centerlines
-  Incorporated Town
- Tier Designation**
-  Tier I
-  Tier I-A
-  Tier II
-  Tier II-A
-  Tier III
-  Tier IV
-  Tier IV-A
-  Incorporated Town*

* No Tier Map adopted as of 12/4/12



The Growth Tier Map follows the tier definitions enacted in the Sustainable Growth and Agricultural Preservation Act of 2012 (SB 236) and guidance from the Maryland Department of Planning.

The tier designations do not reflect current zoning and are to be used only for implementing the provisions of the Act.

Source: Kent County Department of Planning, Housing and Zoning. Map adopted 12/4/12.