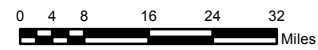
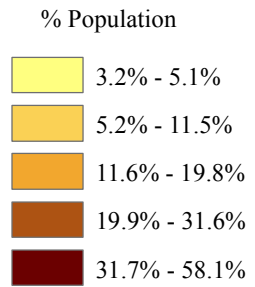
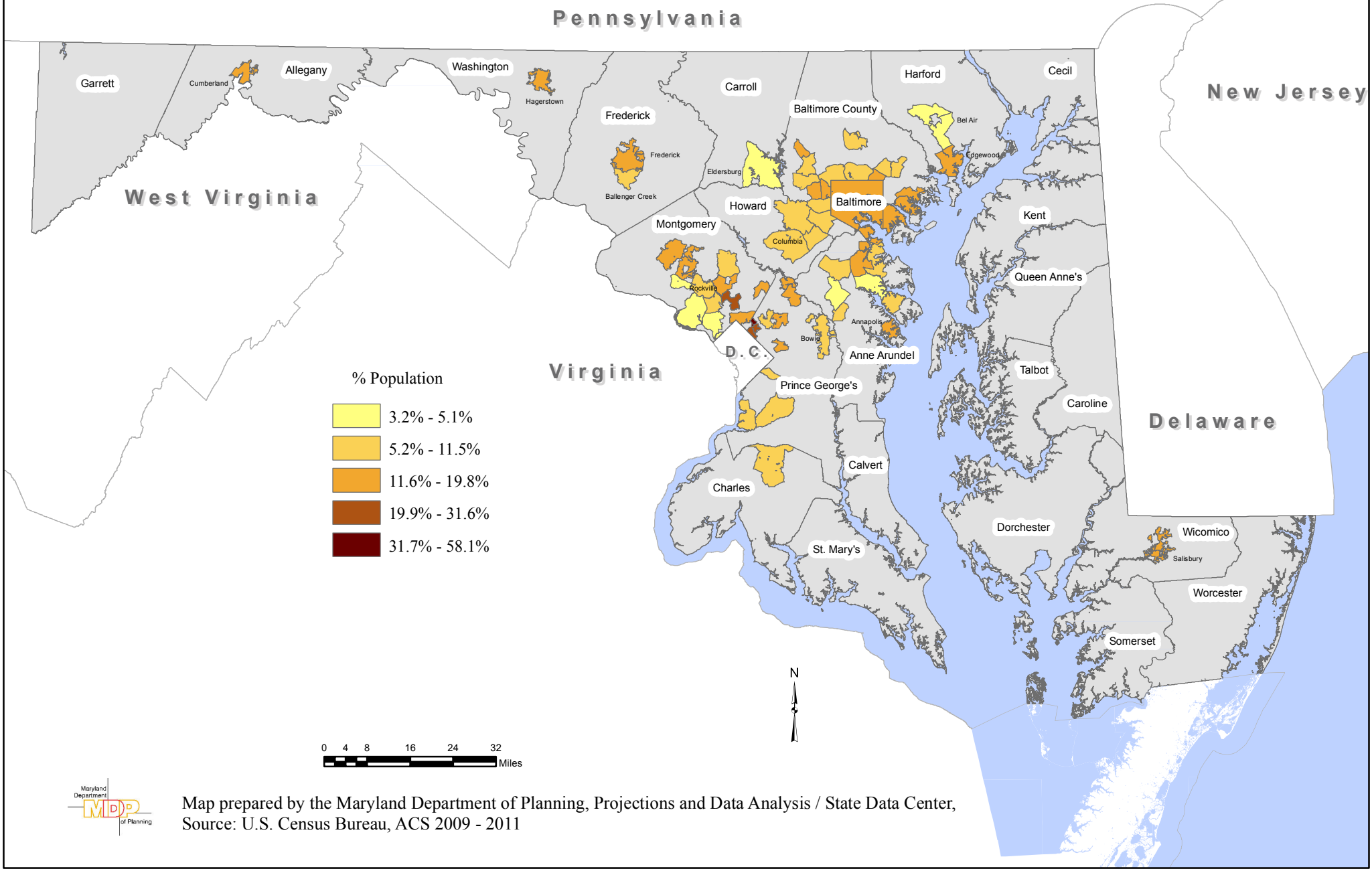


Percent Population with No Health Insurance, 2009 - 2011



Map prepared by the Maryland Department of Planning, Projections and Data Analysis / State Data Center,
 Source: U.S. Census Bureau, ACS 2009 - 2011