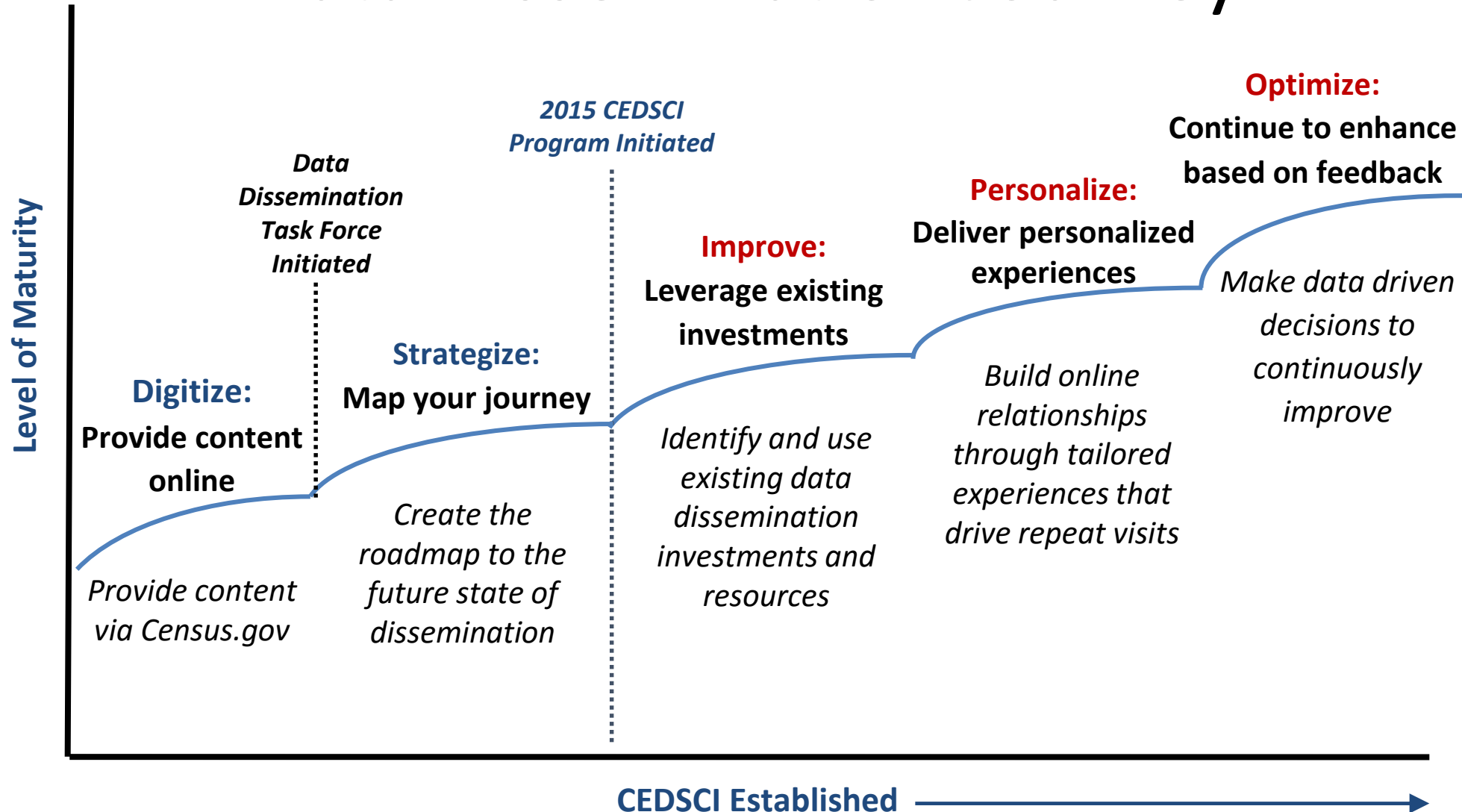


Data.census.gov

Latest Updates

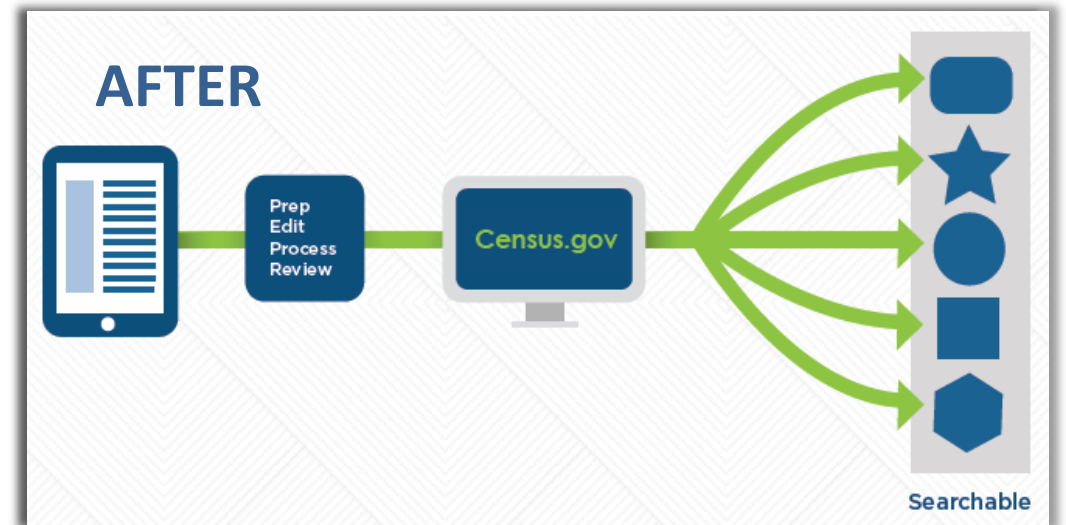
Nesreen Khashan
U.S. Census Bureau
September 27, 2017

Data Dissemination Journey



Goals for the New Dissemination Platform

- Centralize and standardize metadata, data, and software
- Create a customer-oriented platform for easy access to Census Bureau data
- Move dissemination from many tools to a single streamlined, efficient search



Data.census.gov Development Timeline

- Design, develop, and release new features approximately every two months
- Continuous integration of stakeholder and customer feedback
- Agile development methodology



SEPTEMBER
2017

First Milestone:

- 2016 ACS 1-Year release (subset)
- First test of timed data release
- Parallel release with American FactFinder

Spring
2018

Development:

- 40-day increments
- Focus on backend automation
- Integration with census.gov
- Add more datasets

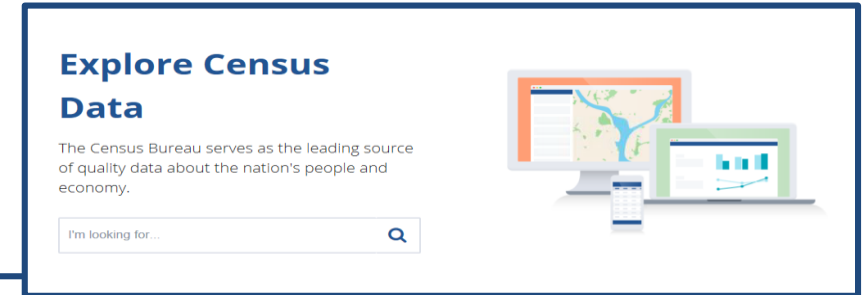
JUNE
2018

Initial Release:

- Initial Operating Capability (IOC)
- Production ready
- New platform becomes search for Census.gov

Latest Enhancements

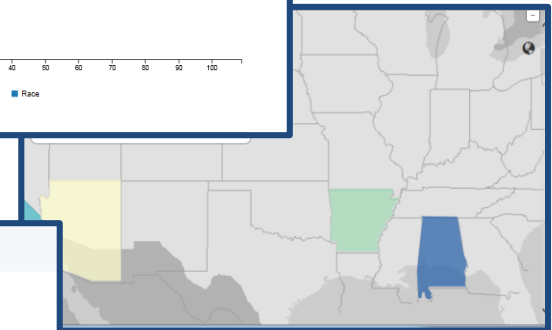
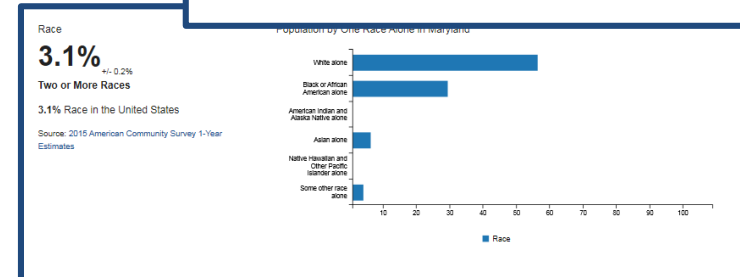
- Search Capability
- Landing Page
- All Results
- Geo Profile
- Geo Collections
- Architecture Enhancements



Explore Census Data

The Census Bureau serves as the leading source of quality data about the nation's people and economy.

I'm looking for...



All Maps Data Webpages

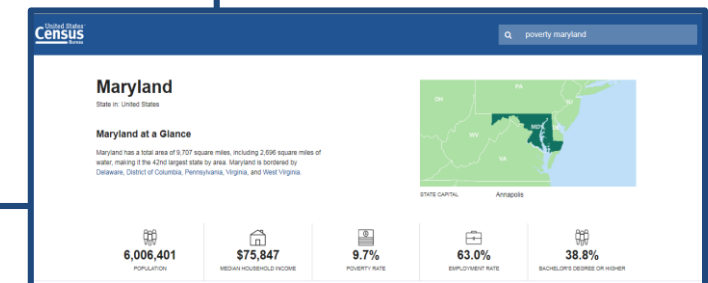
About 57,160 results

Showing results for: **Poverty Maryland**

Show results for **poverty marlind** instead

Did you mean...

- poverty marlin
- poverty garland
- poverty married
- poverty martin
- poverty marin



Maryland
State in United States

Maryland at a Glance

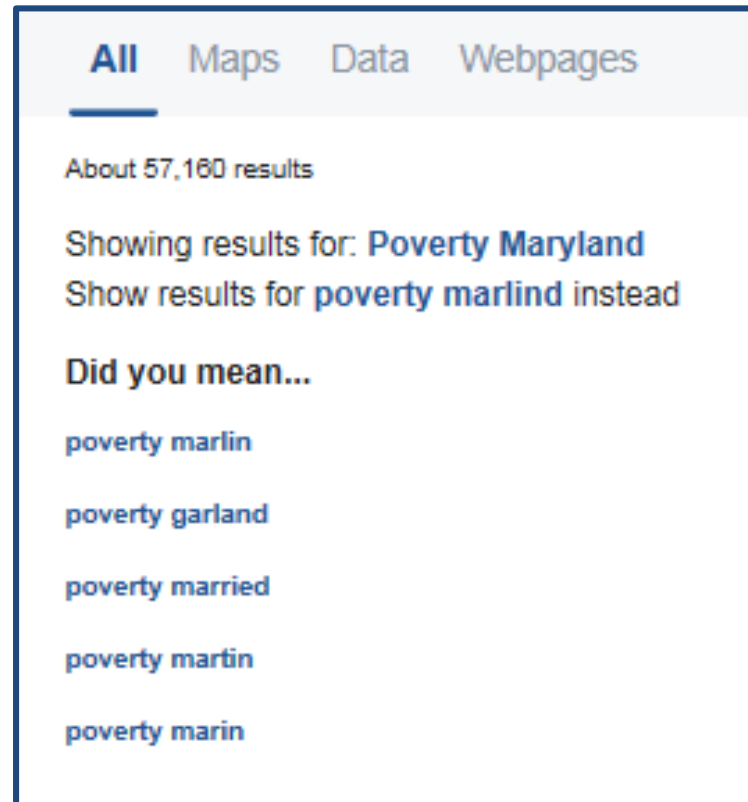
Maryland has a total area of 9,707 square miles, including 2,696 square miles of water, making it the 43rd largest state by area. Maryland is bordered by Delaware, District of Columbia, Pennsylvania, Virginia, and West Virginia.

STATE CAPITAL: Annapolis

POPULATION	6,006,401
MEDIAN HOUSEHOLD INCOME	\$75,847
POVERTY RATE	9.7%
EMPLOYMENT RATE	63.0%
BACHELOR'S DEGREE OR HIGHER	38.8%

Feature Highlights: Search Capability

Improvements to the search capability include the addition of a disambiguation service that helps guide users when their search query includes spelling errors.



Note: This is an initial implementation. This service will continue to be refined.

Feature Highlights: All Results Page

The All Results page was updated to include a new look and feel focused on improving the user experience.

The screenshot displays the U.S. Census Bureau website interface. At the top left is the logo for the United States Census Bureau. On the top right, there is a search bar containing the text 'poverty maryland' and a close button (X). Below the search bar, there are navigation tabs for 'All', 'Maps', 'Data', and 'Webpages', with 'All' being the active tab. Underneath the tabs, it says 'About 59,760 results'. The main content area features a large percentage '13.3%' with a change indicator '+/- 0.4%' and the title 'Children under 18 in poverty in Maryland'. Below this, it states '21.7% Children under 18 in poverty in United States' and provides a paragraph of explanatory text about the poverty measurement. To the right of the main text is a 'Geography profile: Maryland' box containing a list of metrics: Population, Median Household Income, and Poverty Rate, with a 'Learn More' link at the bottom.

United States
Census
Bureau

Q poverty maryland X

All Maps Data Webpages

About 59,760 results

13.3% +/- 0.4%

Children under 18 in poverty in Maryland

21.7% Children under 18 in poverty in United States

The U.S. Census Bureau measures poverty based on Office of Management and Budget's (OMB) definition of poverty. Poverty is determined based on a set of income thresholds that vary by family size, age and composition. If a family's total income is less than the family's threshold, then that family and every individual in that family is in poverty.

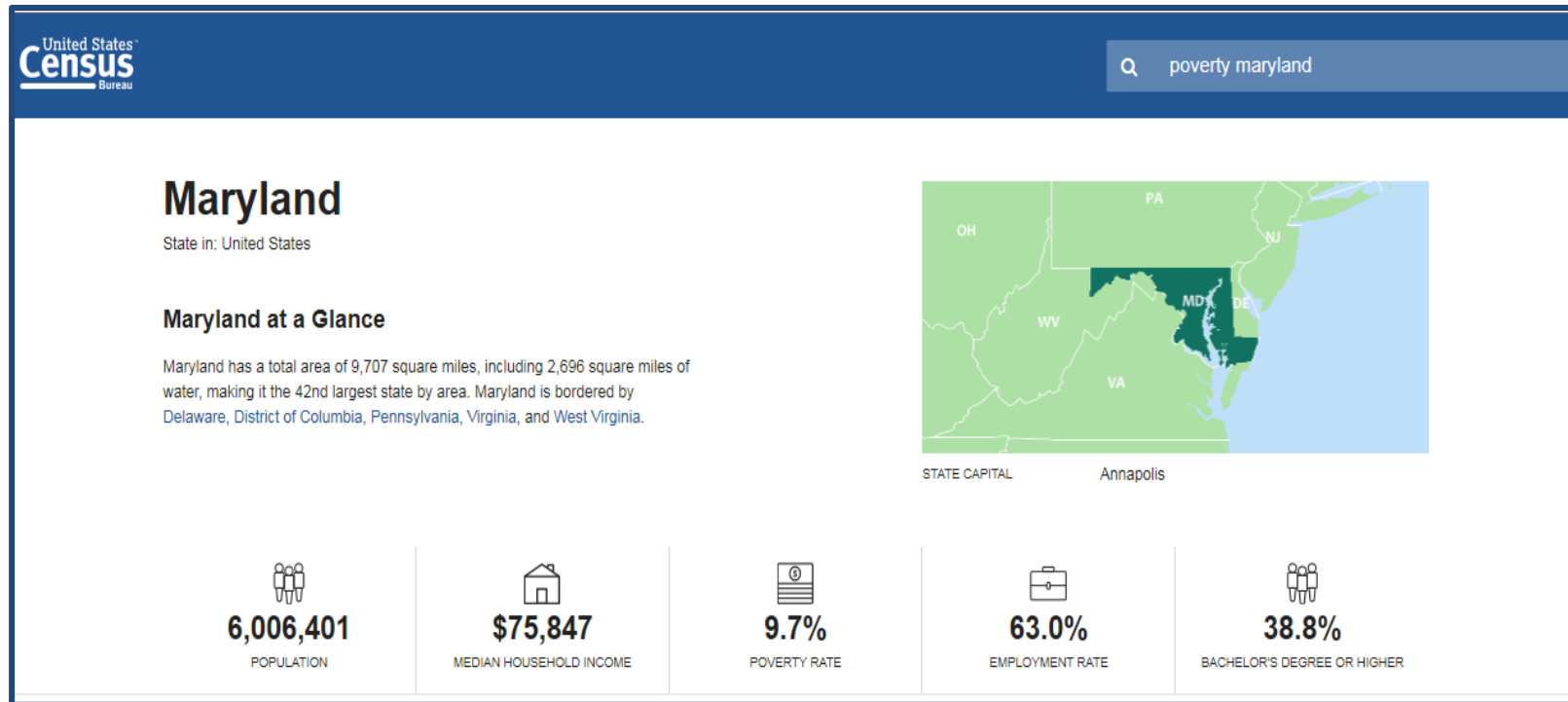
Geography profile: Maryland

- Population
- Median Household Income
- Poverty Rate

[Learn More](#)

Feature Highlights: Geo Profile

A new Geo Profile page provides users with relevant statistics and visualizations for states.



Note: The Geo Profile page is only available for the 50 states in this release. All other U.S. territories are targeted for future releases.

Live Demo: [Data.census.gov](https://data.census.gov)

Explore Census Data

The Census Bureau serves as the leading source of quality data about the nation's people and economy.

I'm looking for...



Data Sets Currently Available

- ACS Detailed Tables
 - 1-Year (2012, 2013, 2014)
 - 3-Year (2012, 2013)
 - 5-Year (2010, 2011, 2012, 2013, 2014)
- ACS Profile Tables (2012, 2013, 2014)
- Econ Census – EWKS (2012)
- County Business Patterns – CBP (2012, 2013)
- Non Employer Statistics (2012, 2013)
- Survey of Business Owners - SBO 2012
- Decennial 2010

Preview New Data Tool on data.census.gov

This is a preview of the Census Bureau's new data exploration platform. The data presented here are test data and should not be used for purposes beyond evaluating the functionality of the platform. For official Census data, please continue to use our data resources at census.gov/data.html.



Explore Census Data

The Census Bureau serves as the leading source of quality data about the nation's people and economy.

I'm looking for...



Help us build this experience

Your input is important as we develop this platform. Start searching and let us know how we can make your experience better.

Email feedback to: cedsci.feedback@census.gov

*For official statistics, continue to use existing data tools on census.gov, such as American FactFinder.

Questions?

Please contact me!

Nesreen Khashan

Data Dissemination Specialist

(202) 510-6403

nesreen.khashan@census.gov

Thank
You