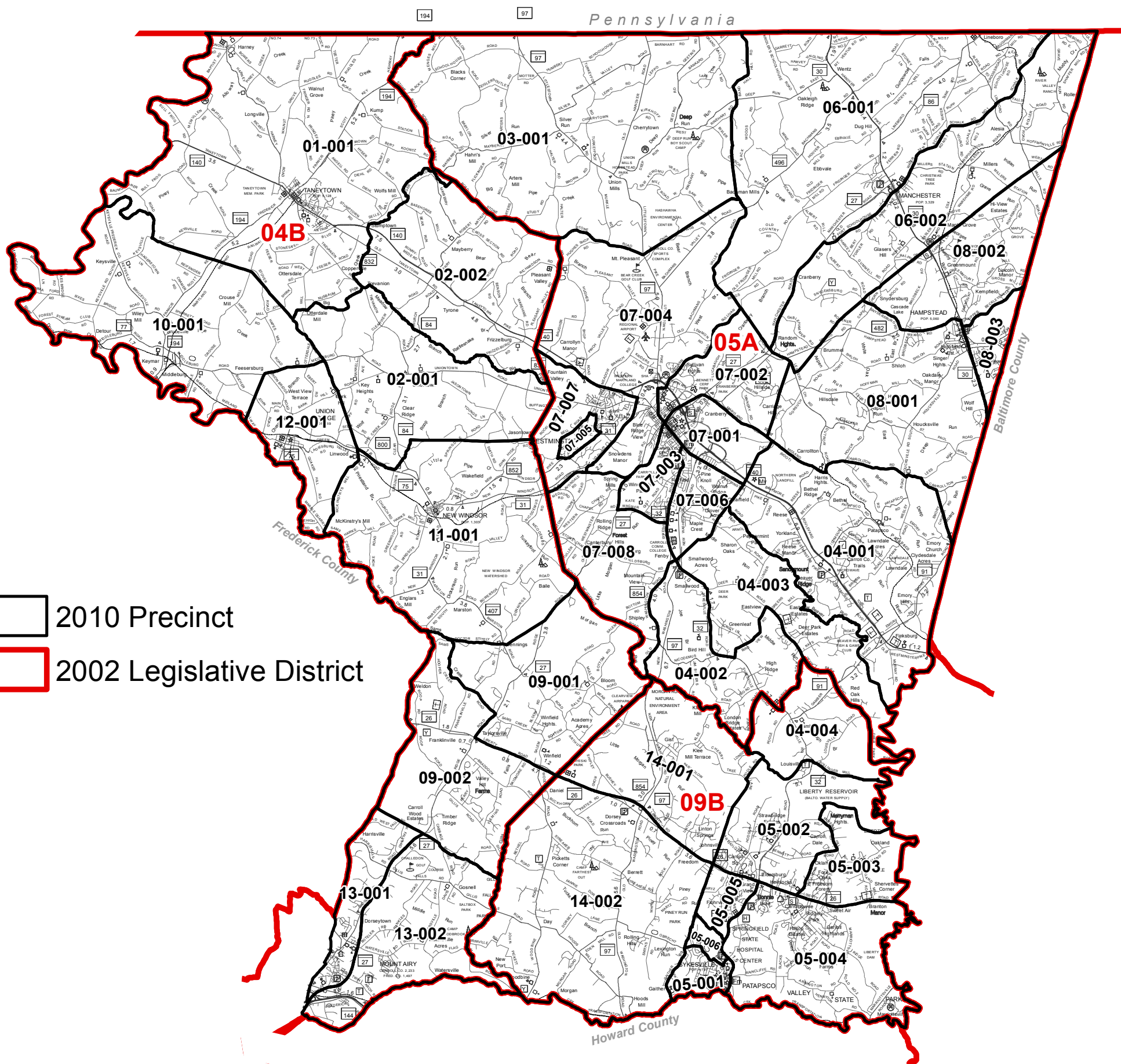




# 2010 Precincts & 2022 Legislative Districts

As ordered by the Court of Appeals, June 21, 2002  
Amended July 1, 2002

## Carroll County, Maryland



-  2010 Precinct
-  2002 Legislative District

Census 2010 Precinct/Voting District (VTD) are based on the Maryland Department of Planning (MDP) submission to U.S. Bureau of the Census November 2009 certified by local Boards of Elections. Minor correction were made to assign Census missassigned blocks to correct Precinct/VTD, Legislative and Congressional District by Departments of Planning and Legislative Services.

Note: Legislative District Boundaries are based on features as shown on the 2010 Census TIGER/Line map. The streets are State Highway Administration Grid map. In some instances the 2010 Census TIGER/Line data may not align with the SHA street grid.